












## EXISTING ZONING MAP Pleasant Valley, Missouri

Following changes made by:

1. Council motion dated September 5, 1995
2. Ordinance 2822 dated February 18, 2008
3. Ordinance 3203 dated March 15, 2016
4. Ordinance 3286 dated February 5, 2018
5. Ordinance 3359 dated November 4, 2019

### LEGEND

	R-1 ONE-FAMILY DWELLING
	R-2 TWO-FAMILY DWELLING
	R-3 THREE & FOUR FAMILY DWELLING
	R-4 APARTMENT HOUSES
	C-1 LOCAL BUSINESS
	C-2 GENERAL BUSINESS
	C-3 INTERMEDIATE BUSINESS
	M-1 LIGHT INDUSTRIAL
	M-2 HEAVY INDUSTRIAL (NOT USED)
	MHP MOBILE HOME PARK (NOT USED)
	CITY LIMITS